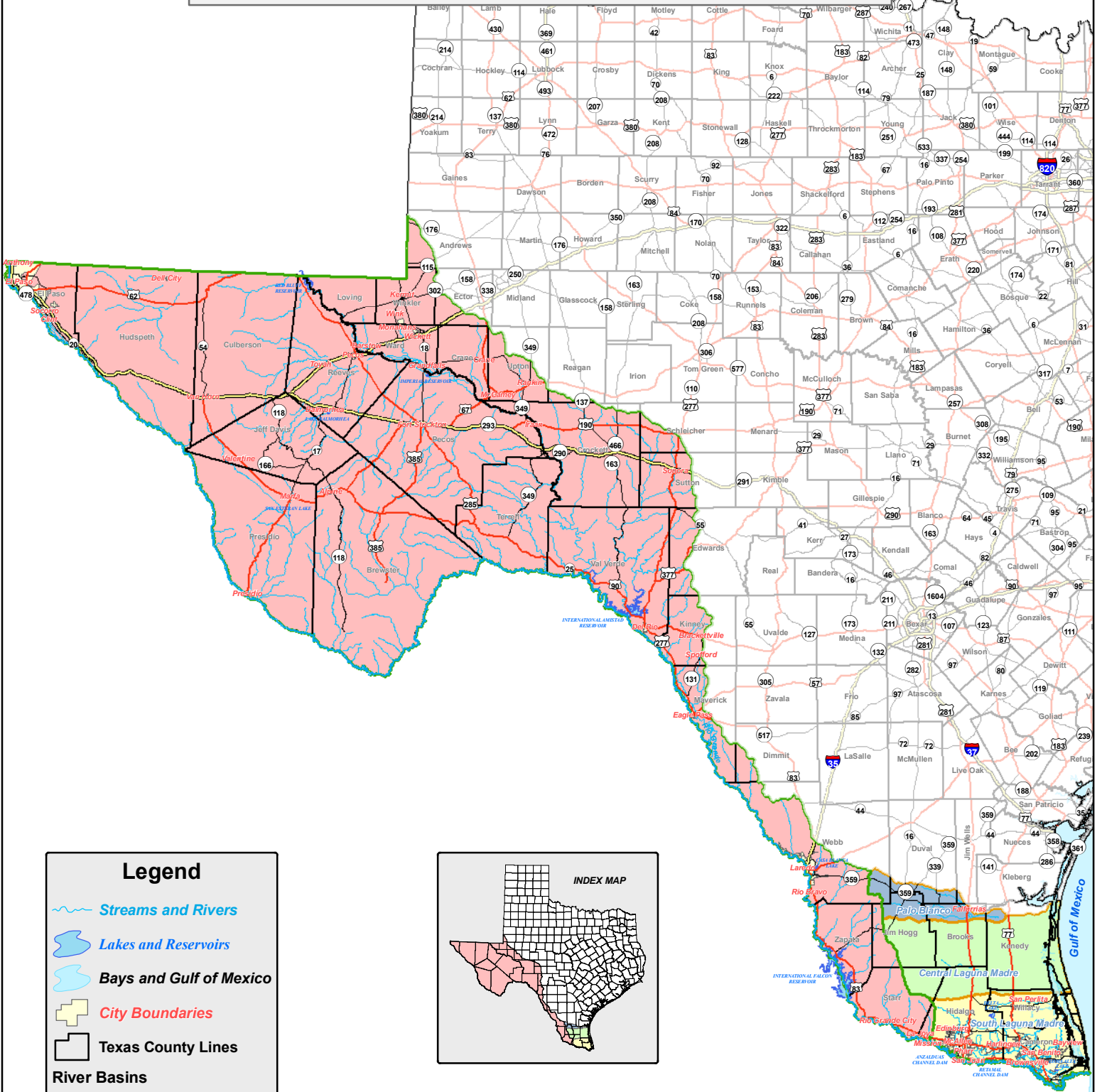


Rio Grande/ Rio Grande Estuary and Lower Laguna Madre System



Legend

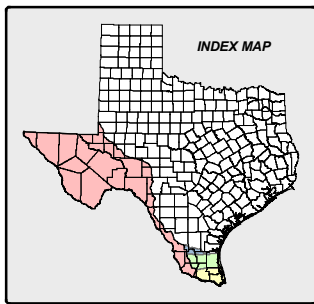
- Streams and Rivers
- Lakes and Reservoirs
- Bays and Gulf of Mexico
- City Boundaries
- Texas County Lines

River Basins


- Rio Grande

Coastal Sub-Basins

- Central Laguna Madre
- Palo Blanco
- South Laguna Madre



DISCLAIMER
This map was generated by the Texas Water Development Board using GIS (Geographic Information Systems) software. No claims are made to the accuracy or completeness of the information shown herein nor to its suitability for a particular use. The scale and location of all mapped data are approximate.



Map created by Mark Hayes, GISP
GIS Data & Cartography - TWDB
March 30, 2010